

In the *real* world, **Cathays Park, Cardiff** is home to Cardiff University: a place in which students are encouraged to think differently about themselves and the world.

The place of Cathays Park itself plays a role here. It is a location whose architecture is regularly used as sets for television and film productions. How do the screen versions of these locations challenge us to think differently about what – and where – this place is?

This leaflet focuses on one particular building in Cathays Park, the Glamorgan Building. A range of films and TV programmes have been shot here, including Doctor Who, The Discovery of Witches, His Dark Materials, Torchwood, Traitors, and many more.



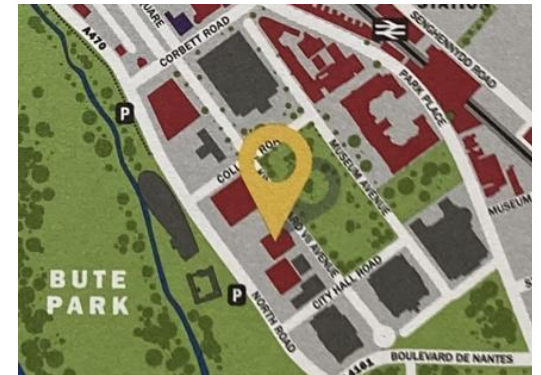
CLICK ON THE QR CODE TO SEE THE
FULL ALTERNATIVE ATLAS:

REEL CATHAYS PARK

REEL CATHAYS PARK is a project run by Jon Anderson, Thandie Carklin, Erin Hurley, and Jeff Morgan, from Cardiff University. It maps the range of film and television programmes shot in Cathays Park, Cardiff.

You can find out more about it here:
<http://www.spatialmanifesto.com/reel-cathays-park>

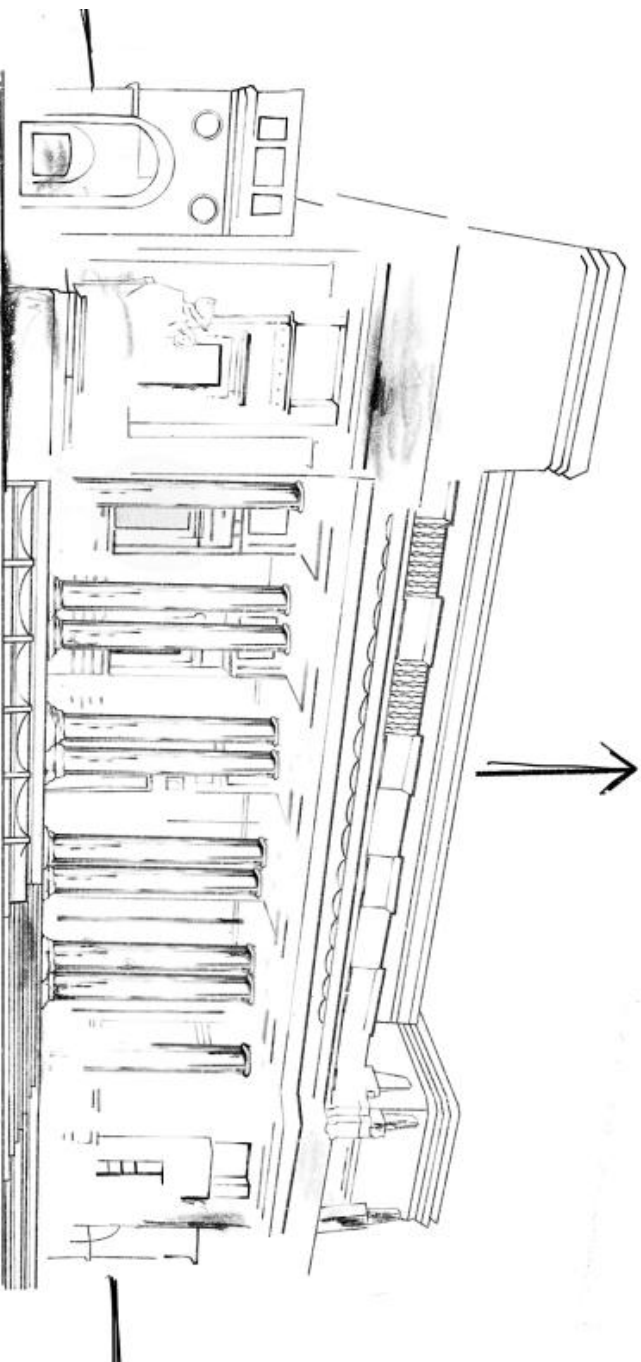

REEL CATHAYS PARK



AN ALTERNATIVE ATLAS:

REEL GLAMORGAN BUILDING

INT.



GLAMORGAN BUILDING

EXT.

